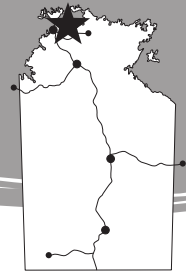


Fogg Dam Conservation Reserve



Fact Sheet

The scenery at Fogg Dam Conservation Reserve is impressive year-round. As wetlands across the Top End recede, the dam becomes a birdwatchers delight. A dry season sunrise or sunset is spectacular here.

This Reserve is a haven for wildlife amongst Darwin's developing rural fringe. Part of the Adelaide River catchment, it is one of several connected catchments that make up the Top End wetlands. These wetlands have international significance because of their beauty, natural value and importance to Aboriginal people.

The *Limilngan-Wulna* people speak for the land in Fogg Dam Conservation Reserve and play an important role in its management.

The dam was built in the mid 1950s to provide irrigation for the Humpty Doo Rice Project. The RAAF Airfield Construction squadron built the dam and named it Fogg Dam after the Managing Director, Mr J D Fogg, of Utah Australia Ltd. When the agricultural scheme failed the dam had already become a dry season refuge for wildlife, especially waterbirds. Fogg Dam was declared a Bird Protection District in 1959 and later a Conservation Reserve in 1982.

Access (see map)


Park entry fees - Parks Pass applies. (NT residents exempt). Fogg Dam is located approximately 68 km east of Darwin along the Arnhem Highway. It has all weather access and is open all year.

When to Visit


Between July and December you may find a greater variety of birds - some quite easy to photograph

among lilies and other water plants that flower at this time of year.


What to See and Do


 **Woodlands to Waterlilies Walk** - leads you through forests that fringe the floodplains. A boardwalk takes you onto the Dam. There are signs and lookouts along the way.

Length: 2.2 km return
Time: 45 minutes
Grade: 2 - easy



 **Monsoon Forest Walk** - winds through a variety of habitats, including monsoon and paperbark forests, and then onto the floodplains. There are signs along the way.

Length: 4.4 km return
Time: 1.5 hours
Grade: 2 - easy

 **Dam Wall Access** - shaded bird viewing platforms are located along the dam wall. You will need to park your vehicle on the dam wall to access these. Park and access with care.

 **Pandanus Lookout** - wonderful views of the Dam. Great for sunset or sunrise picnics. Parking available.

Biting Insects are part of the wetland web of life. Warning - mosquitoes can be a problem in the Reserve, especially around sunrise and sunset. Wear protective clothing and apply insect repellent.

  **No Swimming** - Saltwater Crocodiles inhabit the Reserve. Stay clear of the waters edge. **Be Crocwise.**


Safety and Comfort

- Observe park safety signs.
- Observe all crocodile warning signs - **DO NOT WALK ON DAM WALL.**
- Carry and drink plenty of water.
- Wear a shady hat, sunscreen and insect repellent.
- Wear suitable clothing and footwear.
- Carry a first aid kit.
- Avoid strenuous activity during the heat of the day.
- Ensure your vehicle is well maintained and equipped.
- Beware of theft, lock vehicles and secure valuables.

Please Remember

- Drones are not permitted in this Reserve.
- Take your rubbish away with you.
- Keep to designated roads and tracks.
- All cultural items and wildlife are protected.
- Pets are not permitted in this Reserve.
- Nets, traps and firearms are not permitted.
- Camping is not permitted.
- Fishing is not permitted.
- Check that your vehicle is not transporting pests like weeds and Cane Toads.

Radjah Shelduck
Tadorna radjah



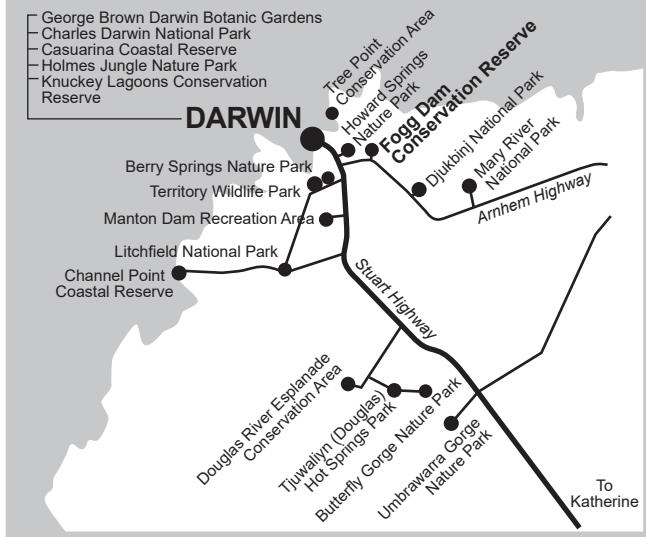
Parks & Wildlife Commission of the Northern Territory

nt.gov.au/parks
nt.gov.au/park-bookings
PO Box 496
PALMERSTON, NT, 0831.

Regional Office - Level 4 Goyder
25 Chung Wah Terrace,
Palmerston NT 0830
Ph: (08) 8999 4555



Fogg Dam Conservation Reserve



NT Maps on the Go

Download the **Avenza Maps App**

on your device whilst you are still in range to find the FREE local park map you need.

Once downloaded, the maps can be used without a network connection. Your device's built in GPS will plot your real-time location within the park onto the map. These GPS enabled maps will assist you to stay on track.

